



PEDESTRIAN FRIENDLY STREETS



BIKE INFRASTRUCTURE, E-BIKES & SCOOTERS




IMPROVED TRANSIT



DRIVERLESS CARS & ELECTRIC VEHICLES



ROADWAYS THAT MOVE PEOPLE



Why?

Vaughan is a dynamic city that is growing quickly. This means people will need to have more options to get around



Your opinion

Vaughan Transportation Plan



Take the online survey!

www.surveymonkey.com/r/vtppsurvey

What is important to you when choosing how to travel?

Put a dot to vote what matters to you



Convenience



Time



Cost



Other

What about travelling in Vaughan would you improve?

Use a sticky note to tell us



Join the conversation!

vaughan.ca/TransportationPlan





Did you know?

Vaughan Transportation Plan

Vaughan is Growing

from:

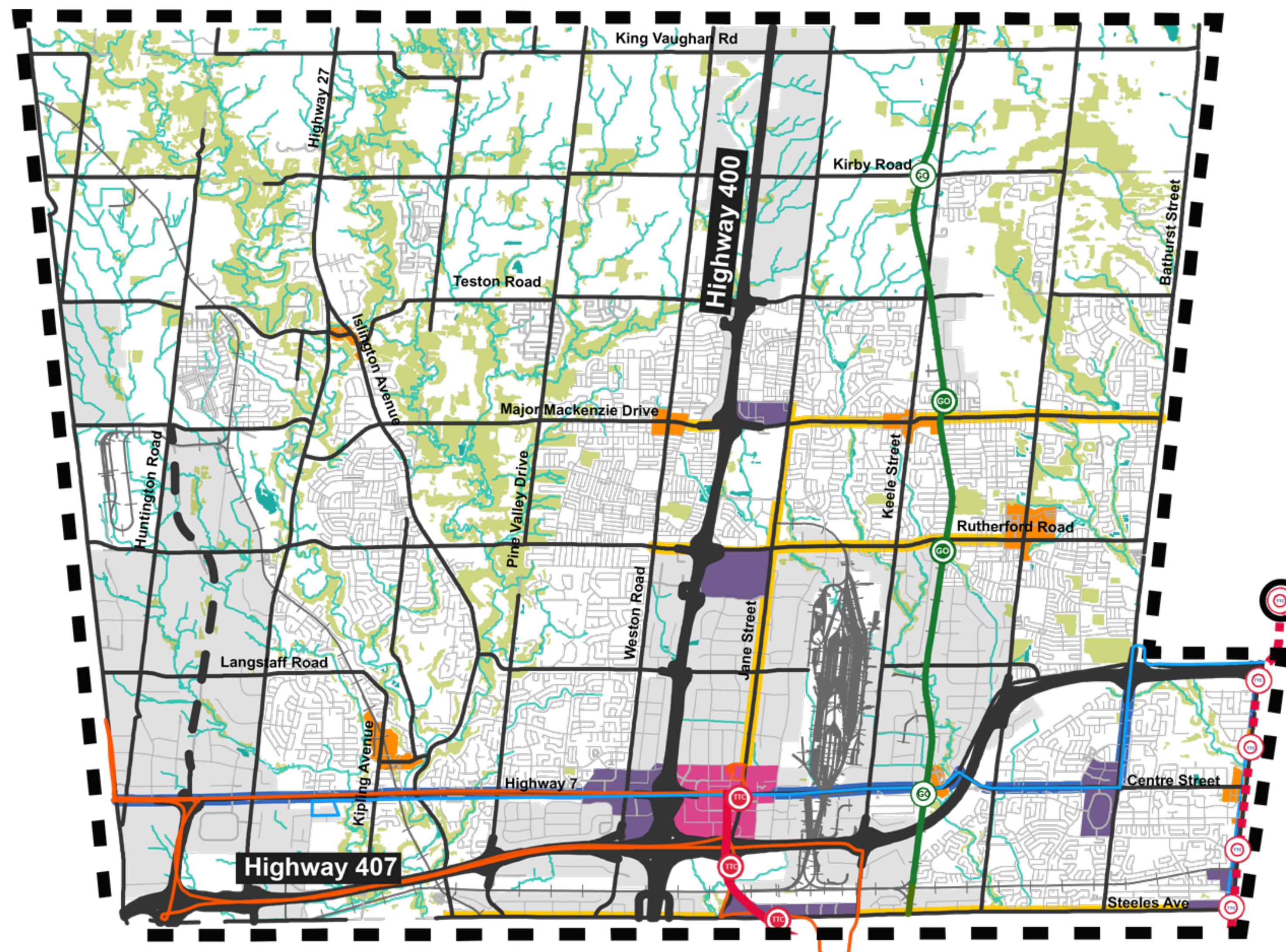
300,000 residents in 2016

170,000 jobs in 2016

to:

497,000 residents in 2041 ⁽¹⁾

321,000 jobs in 2041 ⁽¹⁾



Quick Facts

- 2 GO Stations with bike parking
- 2 new GO stations are proposed
- 3 TTC Subway stations
- VIVA on Highway 7 is now open
- 17 BRT Stations
- 40 km of cycling trails (60 km more planned) ⁽²⁾
- New subway planned on Yonge Street

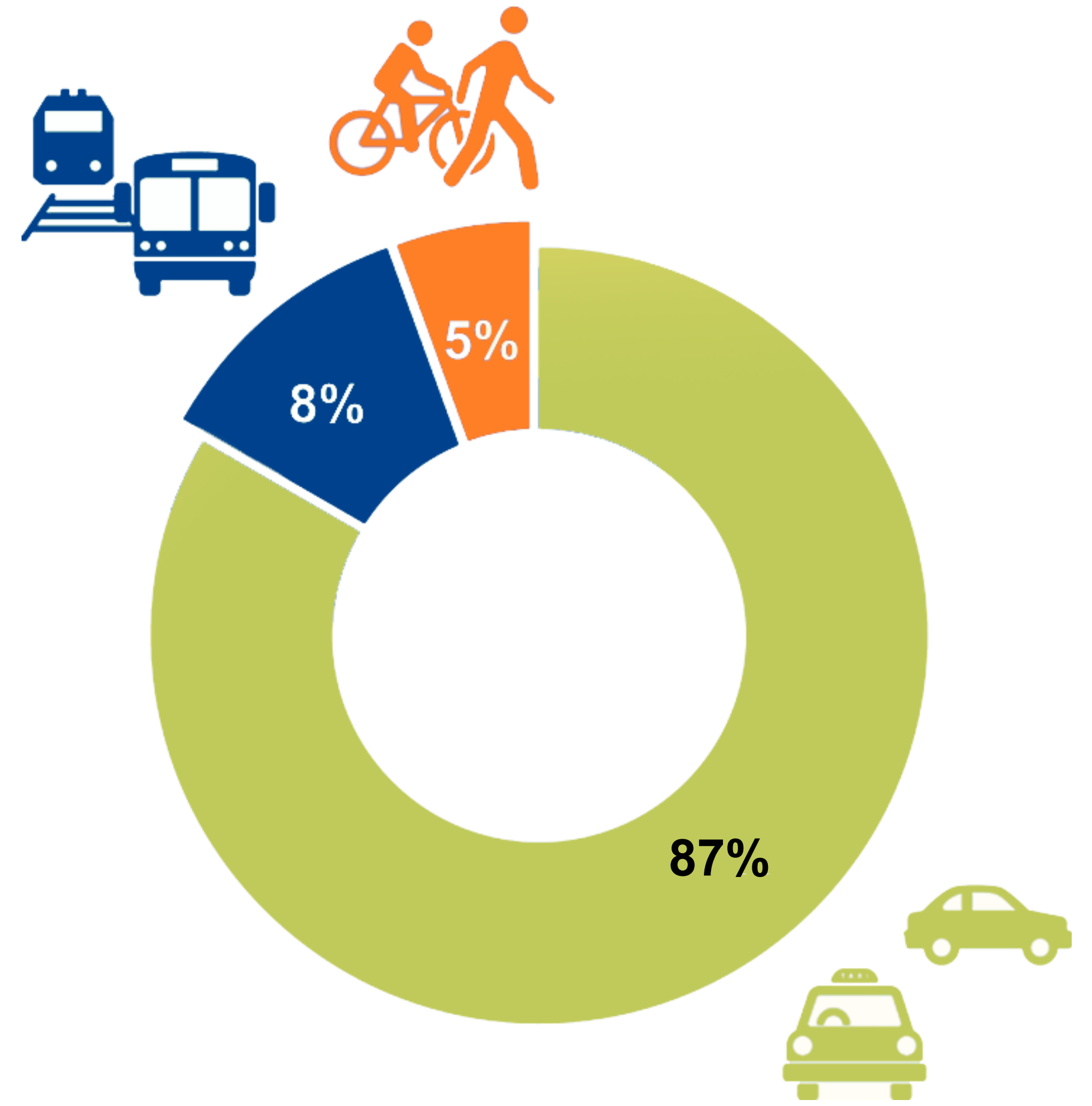
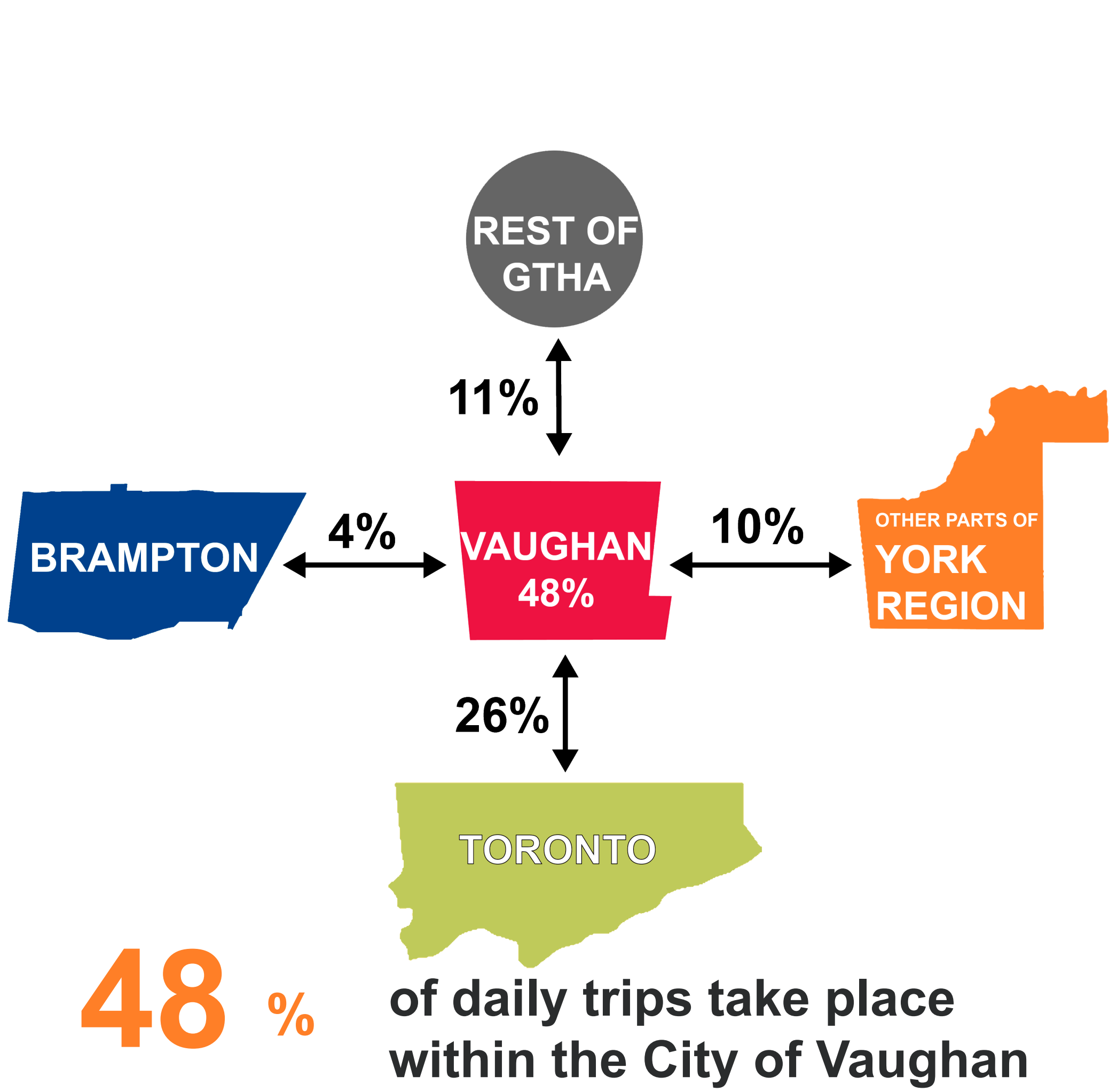
Legend



Today's Travel Patterns ⁽³⁾

Almost **90%** of trips are by **CAR** while over **50%** of trips are **under 5km** in length

There are almost **100 thousand** trips that are less than **2km** in length



Sources:
 (1) York Region 2041 Preferred Growth Scenario
 (2) Approved Vaughan Super Trail Plan, 2017
 (3) Transportation Tomorrow Survey, 2016

Develop a plan that will help
GOAL Vaughan respond to the needs of current and future residents and businesses

